

RIEGL VZ-6000[®]

- *better than 6,000 m measurement range*
- *exceptionally well suited for measuring snowy and icy terrain*
- *wide field of view, 60° x 360°*
- *high speed data acquisition up to 222,000 meas. / second*
- *high accuracy, high precision ranging based on echo digitization and online waveform processing*
- *multiple target capability*
- *optional waveform data output*
- *built-in calibrated digital camera*
- *on-board inclination sensors*
- *integrated L1 GNSS receiver with antenna*
- *integrated compass*
- *built-in SSD drive storage*
- *compact and rugged design*
- *advanced camera options*

This 3D VZ-Line Laser Scanner offers superior and unrivaled long range reflectorless measurement performance of more than 6,000 m.

RIEGL's unique V-Line technology is based on echo digitization and online waveform processing, which means that the VZ-6000 operates even in poor visibility and demanding multi target situations caused by dust, haze, rain, snow.

Due to its laser wavelength the instrument is exceptionally well-suited for measuring snowy and icy terrain.

Modes of Operation:

- stand-alone operation with integrated graphical user interface via 7" touchscreen
- remote control via VNC Viewer with any standard tablet PC or other mobile device via WiFi
- remote operation with RiSCAN PRO installed on a notebook via LAN or WiFi connection
- customized operation by third party tools/applications based on RIEGL's well documented interfaces and scanner libraries (e.g., RiVLib).

Typical applications include

- *Topography & Mining*
- *Glacier Mapping*
- *Snow Field Monitoring*
- *Long Range Monitoring*
- *Civil Engineering*
- *Archaeology*



visit our website
www.riegl.com





Ultra Long Range Performance

The High-Speed, High-Resolution 3D Laser Scanner *RIEGL VZ-6000* offers an ultra long range of more than 6,000 m and a wide field of view of 60° vertical and 360° horizontal.

The high accuracy and reliability of range measurement performance is based on *RIEGL*'s unique V-Line technology of echo digitization and online waveform processing. Extreme long range measurements can be achieved even with poor visibility and demanding multi target situations caused by dust, haze, rain, snow, etc.

Built-in Camera

A built-in calibrated 5-Megapixel camera capturing images deflected by the laser mirror enables coverage of the entire field of view with an appropriate number of high resolution images automatically stitched together to create a high resolution panorama image. This panorama image, in combination with precise 3D measurements produced by the VZ-6000, enables the creation of photorealistic virtual models for geological and geotechnical investigations, avalanche research, geomorphology, and geological features.

Waveform Data Output Option

The digitized echo signals, also known as waveform data, acquired by the *RIEGL VZ-6000* are the basis for waveform analysis. This data is provided via the optionally available waveform data output and accessible with the associated *RIEGL* software library *RiWAVELib* for investigations and research on multi target situations based on the digital waveform data samples of the target echoes.

Compatible Software Packages

The *RIEGL VZ-6000* is compatible with the *RIEGL* software package *RiSCAN PRO* for terrestrial laser scanning, *RIEGL*'s interface library *RiVLib*, as well as the workflow-optimizing software packages, e.g., *RiMINING*.

Supported Registration Methods

Full Automatic Registration including detailed statistical report based on

- integrated GNSS or connected external high-end RTK GNSS receiver
- integrated compass, accuracy typically 1° (one sigma value, available for vertical scanner setup position)
- on-board inclination sensors (tilt range $\pm 10^\circ$, accuracy typ. $\pm 0.008^\circ$)
- automatic voxel and plane extraction for alignment of overlapping areas
- optionally usage of retro-reflector targets as control-points

Standard Registration methods

GNSS Traversing

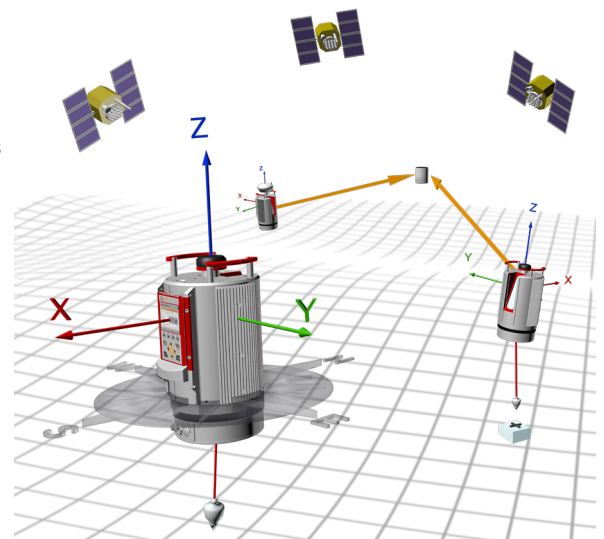
- GNSS position (RTK or autonomous)
- on-board inclination sensors
- automatic acquisition of well known remote target (reflector)


Free Stationing

- fast fine scanning of reflectors for precise determination of scanner position using control points

Backsighting

- setup on well known point
- on-board inclination sensors
- precise fine scanning of well known remote target (reflector)

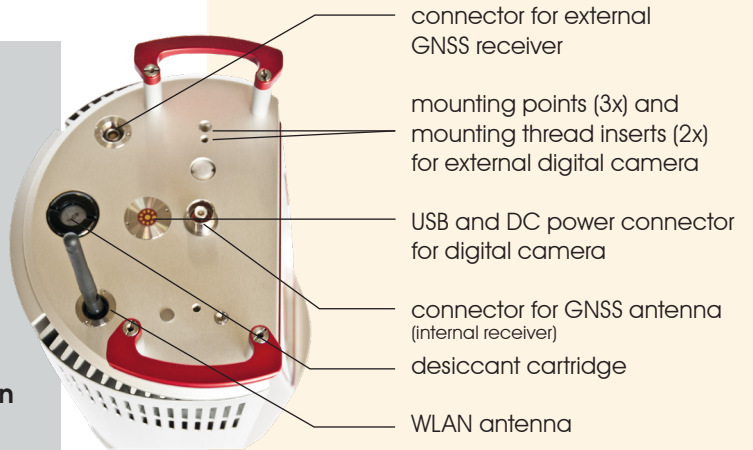




All dimensions in mm.

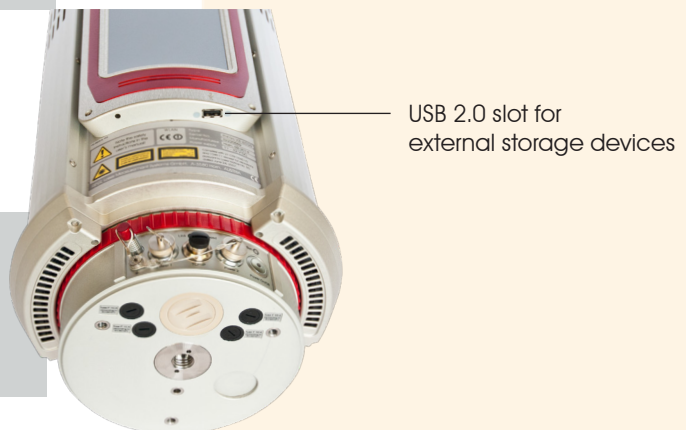
Communication and Interfaces

- LAN port 10/100/1000 MBit/sec within base
- integrated WLAN interface with high-gain antenna
- USB 2.0 for connecting an external digital camera
- connector for GNSS antenna
- two external power supply ports
- connector for external GNSS synchronization pulse (1PPS)
- connector for external GNSS receiver



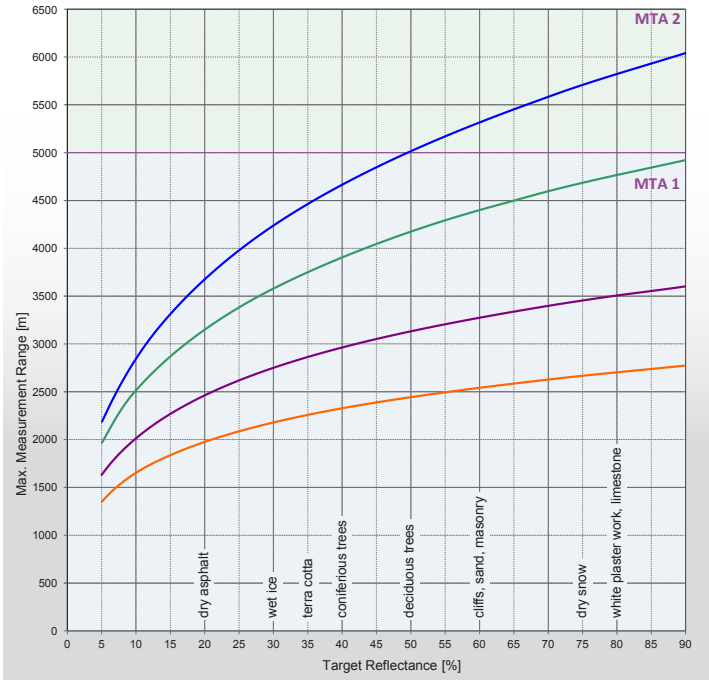
Scan Data Storage

- internal 1 TB SSD (Solid State Disc)
(2 GBytes reserved for the operating system)
- external storage devices (USB flash drives or external hard drives) via USB 2.0 interface

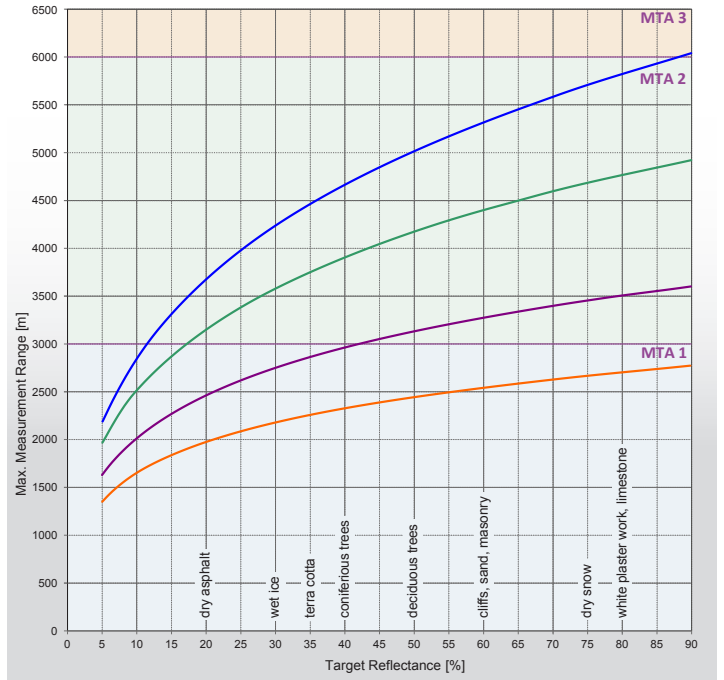


Blue	standard clear atmosphere: visibility 23 km
Green	clear atmosphere: visibility 15 km
Purple	light haze: visibility 8 km
Orange	medium haze: visibility 5 km

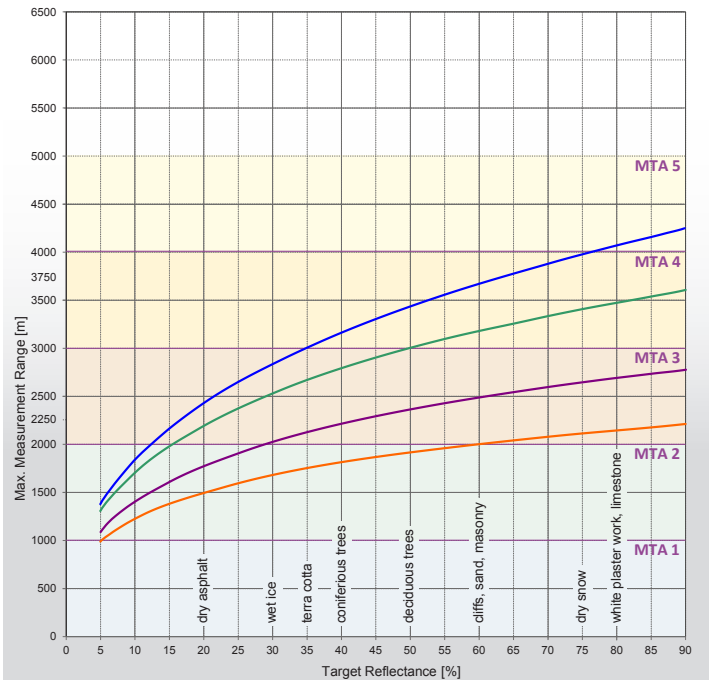
30 kHz PRR



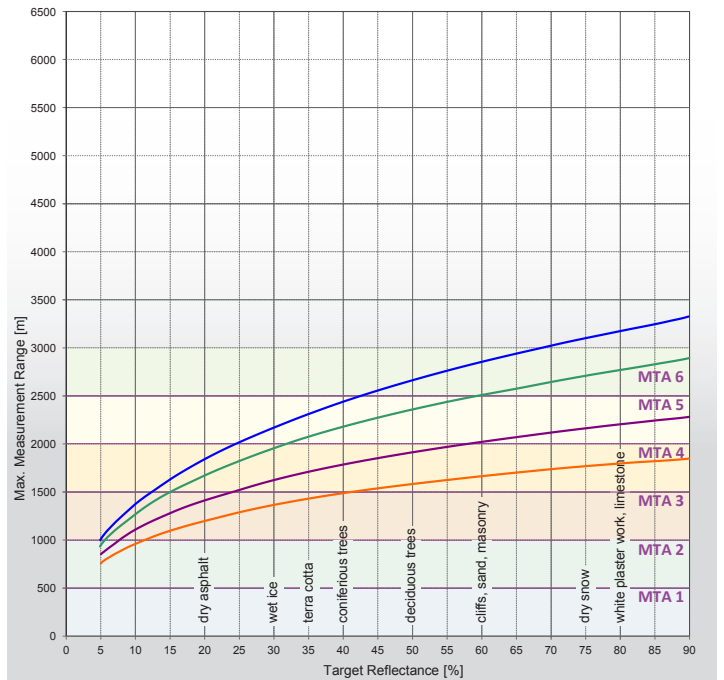
50 kHz PRR



150 kHz PRR



300 kHz PRR



The following conditions are assumed:

- flat target larger than footprint of the laser beam
- perpendicular angle of incidence
- average brightness
- ambiguity resolved by post processing within RiSCAN PRO / RIMINING

MTA zones:

MTA 1: no ambiguity / 1 pulse „in the air“

MTA 2: 2 pulses „in the air“

MTA x: x pulses „in the air“

User-Friendly and Efficient Operation and Acquisition Workflow

Operation is easy with the integrated graphical user interface via 7" touchscreen, or by remote control of the scanner via VNC Viewer with any tablet PC or mobile device via WiFi connection.

Highly efficient scan data acquisition and global registration is supported by on-board inclination sensors, integrated L1 GNSS receiver, an interface for a high-end external GNSS receiver on top of the scanner, a digital compass and built-in SSD data storage media. With a visual project overview of acquired scan data, it is possible to ensure complete data coverage or check the progress of a project as it is acquired.

The system provides a number of useful features that help to make the user experience better overall. One of these features is the ability to schedule scans to be acquired fully automatically on a regularly defined time interval which is useful for capturing 4D (3D time-lapse) datasets without direct supervision of the system.



Power Supply

- intelligent power supply management, up to three independent external power sources can be connected simultaneously for uninterrupted operation
- reliable under voltage and over voltage protection
- wide external voltage supply range 11-32 V DC
- power consumption typ. 75 W (max. 90 W)
- LED indicators for power status

Camera Capabilities

Advanced Camera Support Capability

The VZ-Line of scanners has been updated with advanced camera support capability. Utilizing a specialized interface and a universal mount system, *RIEGL* is able to provide support for a wide variety of industrial cameras in standalone operation. This development enables the VZ-6000 to **directly control, operate and acquire images from RGB, Thermal, Industrial and a number of other camera systems and types** without complex cabling, connections or the need of an external laptop. With simplified mount integrations, it is now possible to acquire advanced images from state-of-the-art camera technologies simply using *RIEGL* Terrestrial Laser Scanners.

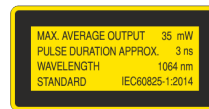
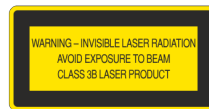


Technical Data RIEGL VZ®-6000

Laser Product Classification

The following clause applies for instruments delivered into the United States: Complies with 21 CFR 1040.10 and 1040.11 except for conformance with IEC 60825-1 Ed.3., as described in Laser Notice No. 56, dated May 8, 2019.

Class 3B Laser Product according to IEC 60825-1:2014



Range Measurement Performance ¹⁾

Measuring Principle

time of flight measurement, echo signal digitization, online waveform processing, full waveform export capability (optional) single pulse ranging

Mode of operation

	30 kHz	50 kHz	150 kHz	300 kHz
Laser Pulse Repetition Rate PRR (peak) ²⁾	30 kHz	50 kHz	150 kHz	300 kHz
Effective Measurement Rate (meas./sec) ²⁾	23,000	37,000	113,000	222,000
Max. Measurement Range ³⁾				
natural targets $\rho \geq 90\%$	6,000 m	6,000 m	4,200 m	3,300 m
natural targets $\rho \geq 20\%$	3,600 m	3,600 m	2,400 m	1,800 m
Max. Number of Targets per Pulse ⁴⁾	15	15	10	9
NOHD (Nominal Ocular Hazard Distance) ⁵⁾	295 m	220 m	80 m	40 m
ENOHD (Extended Nominal Ocular Hazard Distance) ⁵⁾	2,270 m	1,790 m	1,010 m	690 m

Accuracy ^{6) 8)}

15 mm

Precision ^{7) 8)}

10 mm

Minimum Range

5 m

Laser Wavelength

near infrared

Laser Beam Divergence

0.12 mrad ⁹⁾

Laser Beam Footprint (Gaussian Beam Definition)

15 mm @ exit, 60 mm @ 500 m, 120 mm @ 1000 m, 240 mm @ 2000 m

- 1) With online waveform processing.
- 2) Rounded values, selectable by measurement program.
- 3) Typical values for average conditions. Maximum range is specified for flat targets with size in excess of the laser beam diameter, perpendicular angle of incidence and for atmospheric visibility of 23 km. In bright sunlight, the operational range may be considerably shorter than under an overcast sky.
- 4) If the laser beam hits, in part, more than one target, the laser's pulse power is split accordingly. Thus, the achievable range is reduced.

- 5) (E)NOHD values only applicable for 3D scan patterns with minimum angular stepwidths ≥ 0.01 degree. Rectangular scan patterns with angular stepwidths < 0.01 degree and/or line scans (2D scans) have higher (E)NOHD values.
- 6) Accuracy is the degree of conformity of a measured quantity to its actual (true) value.
- 7) Precision, also called reproducibility or repeatability, is the degree to which further measurements show the same result.
- 8) One sigma @ 150 m range under RIEGL test conditions.
- 9) Measured at the 1/e² points. 0.12 mrad corresponds to an increase of 12 mm of beam diameter per 100 m distance.

Scanner Performance

Scanning Mechanism

Vertical (Line) Scan

lightweight mirror
rotating / oscillating / step-by-step
total 60° (+30° / -30°)

Horizontal (Frame) Scan

rotating head

Field of View (selectable)

100°/sec to 14,400°/sec (± 20 rotations/sec), full FOV

max. 360°

Scan Speed (selectable)

0°/sec to 60°/sec ¹⁰⁾

Angular Step Width $\Delta \theta$ (vertical), $\Delta \phi$ (horizontal)

0.002° $\leq \Delta \theta \leq 0.280$ ° ¹¹⁾

0.002° $\leq \Delta \phi \leq 3$ ° ¹¹⁾

between consecutive laser shots

between consecutive scan lines

Angle Measurement Resolution

better 0.0005° (1.8 arcsec)

better 0.0005° (1.8 arcsec)

Inclination Sensors

integrated, for vertical scanner setup position, details see page 2

GNSS Receiver

integrated, L1, with antenna

Compass

integrated, for vertical scanner setup position, details see page 2

Laser Plummet

integrated

Internal Sync Timer

integrated, for real-time synchronized time stamping of scan data

Scan Sync (optional)

scanner rotation synchronization

Waveform Data Output (optional)

providing digitized echo signal information for specific target echoes

10) Frame scan can be disabled, providing 2D scanner operation.

11) Selectable.

General Technical Data

Power Supply Input Voltage / Power Consumption

11 - 32 V DC / typ. 75 W (max. 90 W)

Main Dimensions / Weight

248 x 226 x 450 mm (length x width x height), approx. 14.5 kg

Humidity / Protection Class

max. 80 % non condensing @ +31°C / IP64, dust- and splash-proof

Temperature Range

Storage / Operation

-10°C up to +50°C / 0°C up to +40°C (standard operation)

Low Temperature Operation ¹²⁾

-20°C: continuous scanning operation if instrument is powered on while internal temperature is at or above 0°C and still air

Integrated Digital Camera

field of view 7.2°x5.5° (v x h)


resolution 2560 x 1920 pixels (5 Mpixel), automatic exposure control

Display

7" WVGA (800 x 480) color

capacitive touchscreen, full operation control for stand alone usage

12) Insulating the scanner with appropriate material will enable operation at even lower temperatures.



RIEGL
Laser Measurement Systems GmbH
Riedenburgstraße 48
3580 Horn, Austria
Phone: +43 2982 4211
office@riegl.co.at | www.riegl.com

RIEGL USA Inc. | info@rieglusa.com | www.rieglusa.com
RIEGL Japan Ltd. | info@riegl-japan.co.jp | www.riegl-japan.co.jp
RIEGL China Ltd. | info@riegl.cn | www.riegl.cn
RIEGL Australia Pty Ltd. | info@riegl.com.au | www.riegl.com

www.riegl.com